AL-74 (FAA)

RNAV (GPS) RWY 12C
PHOENIX-MESA GATEWAY (IWA)

WAAS CH 58200 W12A	APP CRS 123°	Rwy ldg 10201 TDZE 1358 Apt Elev 1382

DME/DME RNP-0.3 NA.
For uncompensated Baro-VNAV systems LNAV/VNAV NA below -17°C (2°F) or above 46°C (115°F).

MISSED APPROACH: Climb to 5000 direct PADPE and via 213° track to RIYCO and hold.

ATIS	PHOENIX APP CON	GATEWAY TOWER *	GND CON	CLNC DEL
133.5 270.275	124.9 353.8	120.6 (CTAF) 289.4 (WEST) 124.75 379.225 (EAST)	128.25 275.8	135.05

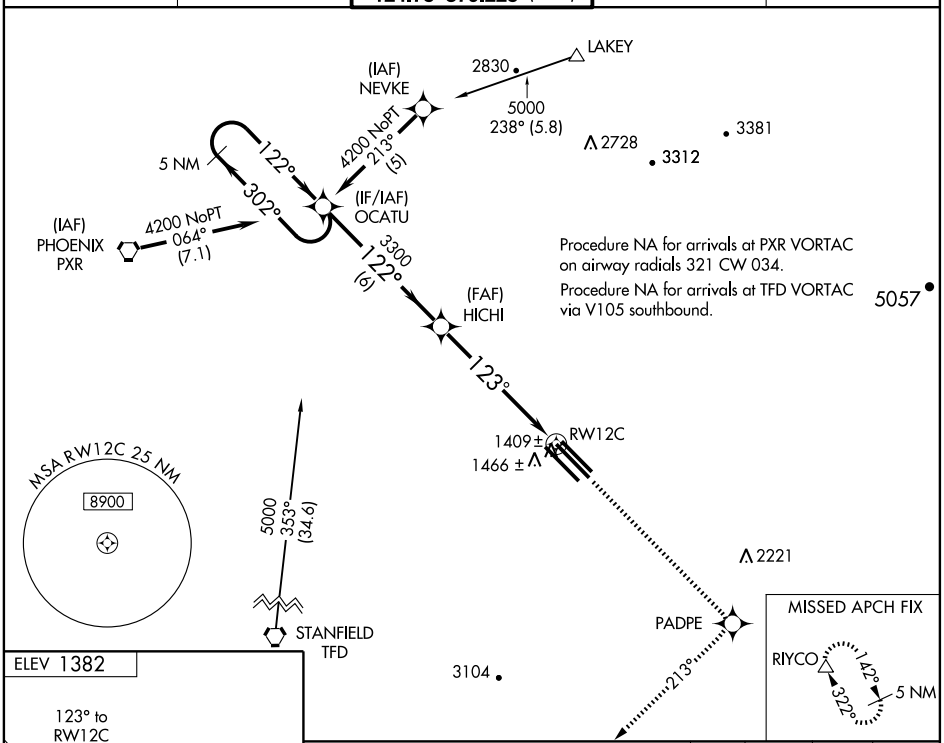

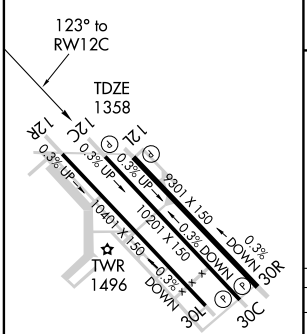

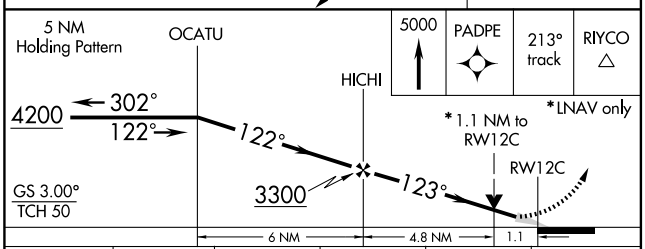

CATEGORY	A	B	C	D	E
LPV DA	1608-1 250 (300-1)				
LNAV/VNAV DA	1685-1¼ 327 (400-1¼)				
LNAV MDA	1740-1 382 (400-1)			1740-1¼ 382 (400-1¼)	
CIRCLING	1800-1¼ 418 (500-1¼)	1840-1¼ 458 (500-1¼)	1840-1½ 458 (500-1½)	1940-2 558 (600-2)	

MIRL Rwy 12R-30L
HIRL Rwys 12L-30R and 12C-30C
REIL Rwys 12L and 30R

SW-4, 19 NOV 2009 to 17 DEC 2009

SW-4, 19 NOV 2009 to 17 DEC 2009

33° 18′N-111° 39′W