APP CRS	Rwy ldg	7752
132°	TDZE	485
	Apt Elev	487

RNAV (GPS) Y RWY 13L
DALLAS-LOVE FIELD (DAL)

DME/DME RNP-0.3 NA.

MALSR

MISSED APPROACH: Climb to 5000 direct FAVKU and via 112° TRK to DUMPY and hold, continue climb-in-hold to 5000.

ATIS	REGIONAL APP CON	LOVE TOWER	GND CON	CLNC DEL
120.15	NORTH 124.3 282.275 SOUTH 125.2 343.65	123.7 239.3	121.75 348.6	127.9

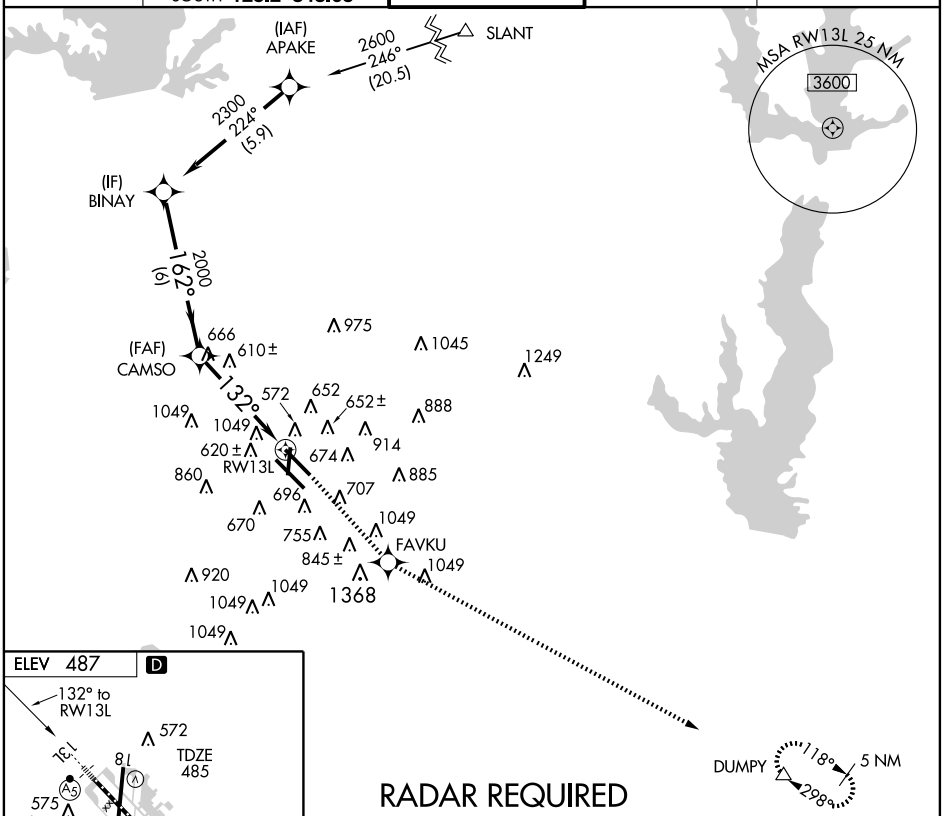

RADAR REQUIRED

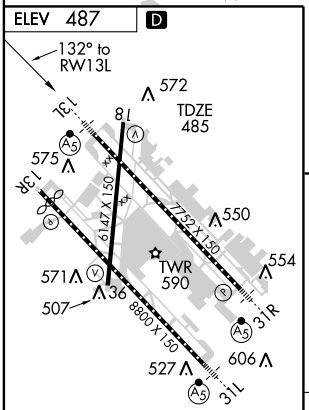

REIL Rwy 36
TDZ/CL Rwys 13L and 31L
HIRL Rwys 18-36, 13L-31R and 13R-31L

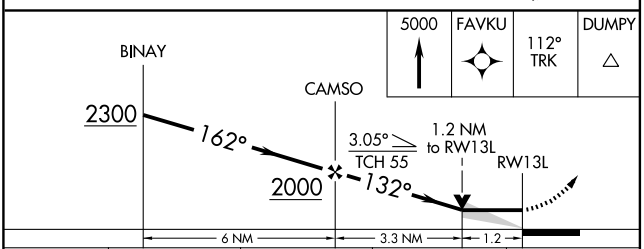

CATEGORY	A	B	C	D
LNAV MDA	920/24 435 (500-½)		920/40 435 (500-¾)	920/50 435 (500-1)
CIRCLING	1020-1 533 (600-1)		1020-1½ 533 (600-1½)	1160-2¼ 673 (700-2¼)

SC-2, 11 MAR 2010 to 08 APR 2010
SC-2, 11 MAR 2010 to 08 APR 2010