EL PASO, TEXAS

HI-VOR/DME or TACAN RWY 26L

JAL-134 [USAF]

EL PASO INTL (KELP)

VORTAC ELP 115.2 Chan 99	APCH CRS 245°	Rwy ldg 9025 TDZE 3956 Arpt Elev 3959

* CAUTION: CAT E circling not authorized W of airport.

ODALS

MISSED APPROACH: Climbing left turn to 7000 on hdg 080° to ANJIE 10 DME and hold.

ATIS	EL PASO APP CON	EL PASO TOWER	GND CON	CLNC DEL	ASR
120.0 254.3	S of V16 119.15 353.5 N of V16 124.25 298.85	118.3 239.275	121.9 348.6	125.0 379.1	

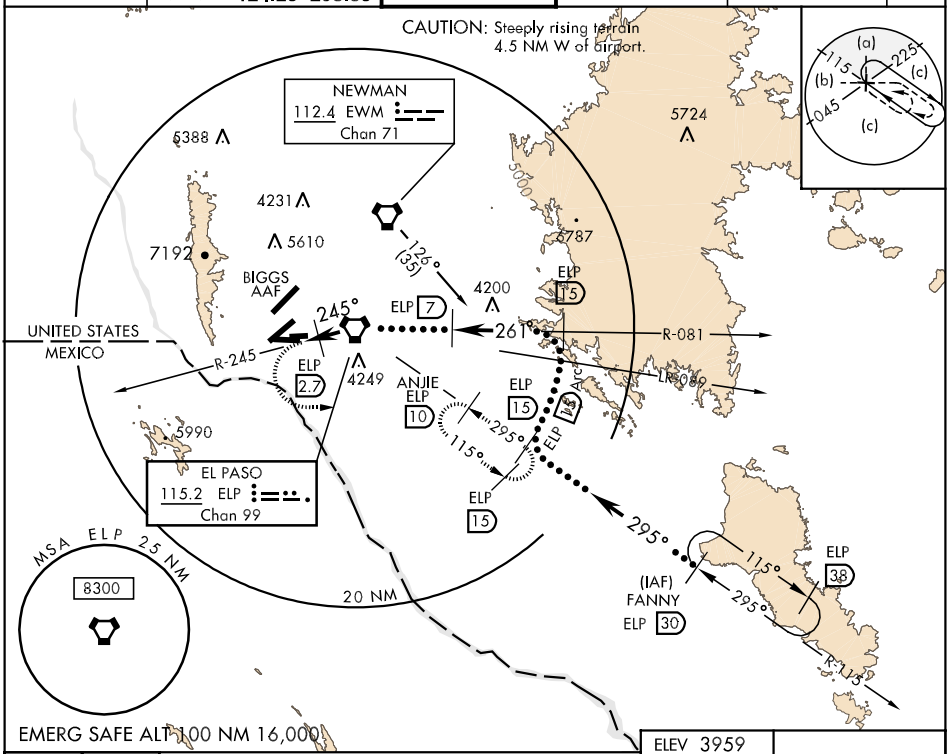

EMERG SAFE ALT 100 NM 16,000

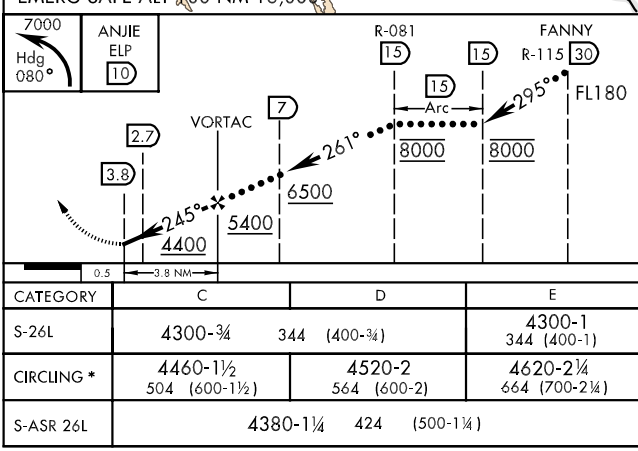

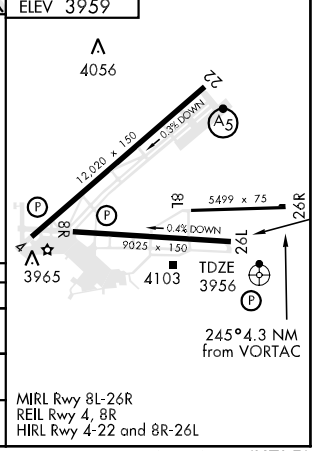

CATEGORY	C	D	E
S-26L	4300-¾ 344 (400-¾)		4300-1 344 (400-1)
CIRCLING *	4460-1½ 504 (600-1½)	4520-2 564 (600-2)	4620-2¼ 664 (700-2¼)
S-ASR 26L	4380-1¼ 424 (500-1¼)		

MIRL Rwy 8L-26R
REIL Rwy 4, 8R
HIRL Rwy 4-22 and 8R-26L

EL PASO, TEXAS

Amdt 2 09127

31° 48′N-106° 23′W

EL PASO INTL (KELP)

HI-VOR/DME or TACAN RWY 26L

SC-3, 19 NOV 2009 to 17 DEC 2009

SC-3, 19 NOV 2009 to 17 DEC 2009