

09015

AIRPORT DIAGRAM

AL-189 (FAA)

HARTFORD-BRAINARD (HFD)
HARTFORD, CONNECTICUT


ATIS
 126.45
 BRAINARD TOWER ★
 119.6 248.2
 GND CON
 121.6
 CLNC DEL
 121.6

72°39.5'W

72°39.0'W

41°44.5'N

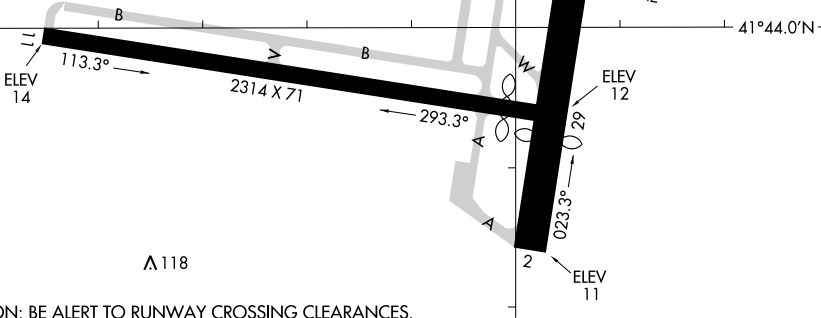
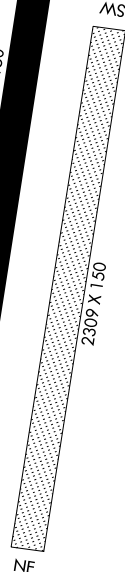
FIELD
 ELEV
 18



JANUARY 2005
 ANNUAL RATE OF CHANGE
 0.1° E

RWY 2-20
 S30, D43, DT70
 RWY 11-29
 S10

CONTROL
 TOWER
 75 ★



ELEV 14

113.3°

2314 X 71

293.3°

ELEV 12

29

ELEV 11

023.3°

Λ 118

CAUTION: BE ALERT TO RUNWAY CROSSING CLEARANCES.
 READBACK OF ALL RUNWAY HOLDING INSTRUCTIONS IS REQUIRED.

NE-1, 11 MAR 2010 to 08 APR 2010

NE-1, 11 MAR 2010 to 08 APR 2010

AIRPORT DIAGRAM

09015

HARTFORD, CONNECTICUT
HARTFORD-BRAINARD (HFD)