LOC I-URD	APP CRS	Rwy ldg	7001
110.5	224°	TDZE	14
		Apt Elev	22

ILS or LOC RWY 22
NEW YORK/LA GUARDIA (LGA)

ALSF-1

MISSED APPROACH: Climb to 2700 via LGA VOR/DME R-225 to PROUD Int/LGA 11 DME and hold.

ATIS ARR	125.95	NEW YORK APP CON	LA GUARDIA TOWER	GND CON	CLNC DEL
ATIS DEP	127.05	120.8 263.0	118.7 263.0	121.7 263.0	135.2

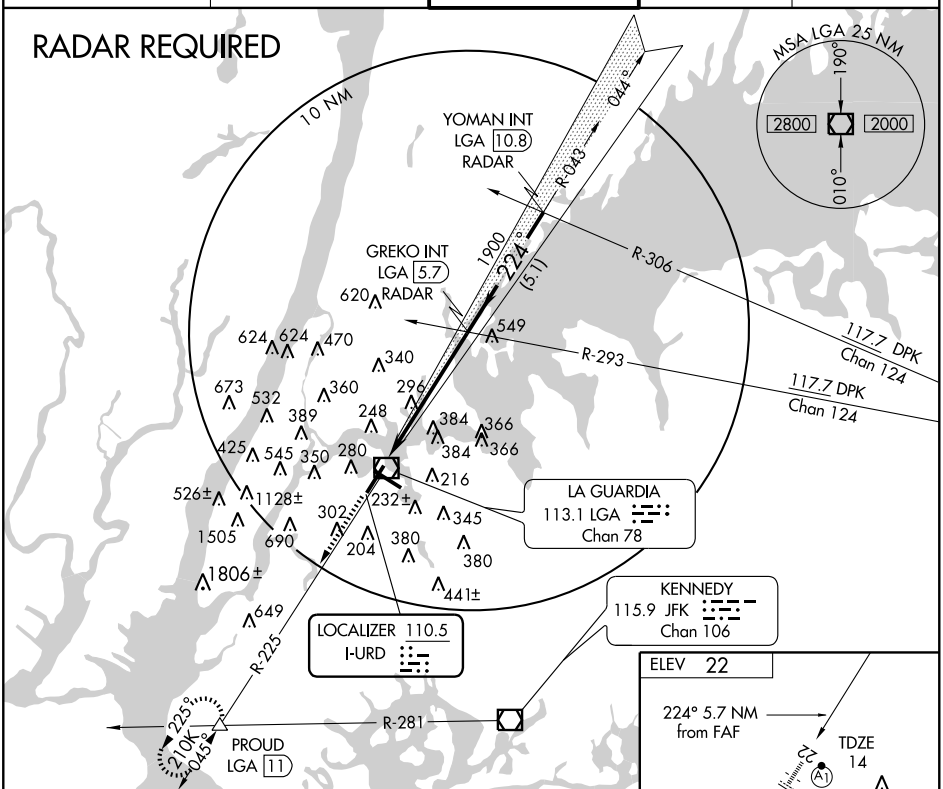

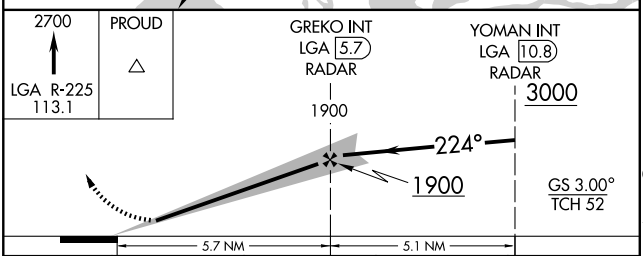

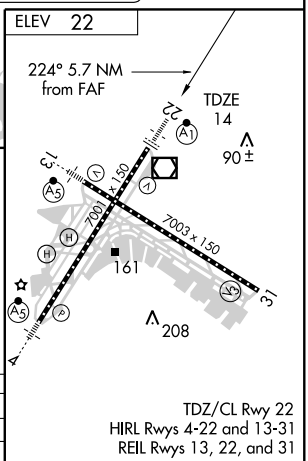

CATEGORY	A	B	C	D
S-ILS 22	214/18 200 (200-½)			
S-LOC 22	620/24 606 (600-½)		620/60 606 (600-1¼)	620-1½ 606 (600-1½)
CIRCLING	620-1 598 (600-1)		620-1¾ 598 (600-1¾)	700-2¼ 678 (700-2¼)

TDZ/CL Rwy 22
HIRL Rwys 4-22 and 13-31
REIL Rwys 13, 22, and 31

FAF to MAP 5.7 NM

Knots	60	90	120	150	180
Min:Sec	5:42	3:48	2:51	2:17	1:54

NE-2, 11 MAR 2010 to 08 APR 2010

NE-2, 11 MAR 2010 to 08 APR 2010