WAAS CH 40004 W10A	APP CRS 099°	Rwy ldg 11000 TDZE 24 Apt Elev 30

RNAV (GPS) RWY 10R
PORTLAND INTL (PDX)

DME/DME RNP-0.3 NA. Baro-VNAV NA below -16°C (4F).
Inoperative table does not apply to LNAV/VNAV all Cats.
For inoperative ALSF-2 increase LPV visibility to RVR 6000.

ALSF-2

MISSED APPROACH: Climb to 3500 direct LEZLI and hold.

ATIS	PORTLAND APP CON ★	PORTLAND TOWER Rwy 10L-28R	PORTLAND TOWER Rwys 3-21, 10R-28L	GND CON	CLNC DEL
128.35 269.9	124.35 299.2	118.7 257.8	123.775 251.125	121.9 348.6	120.125 318.1

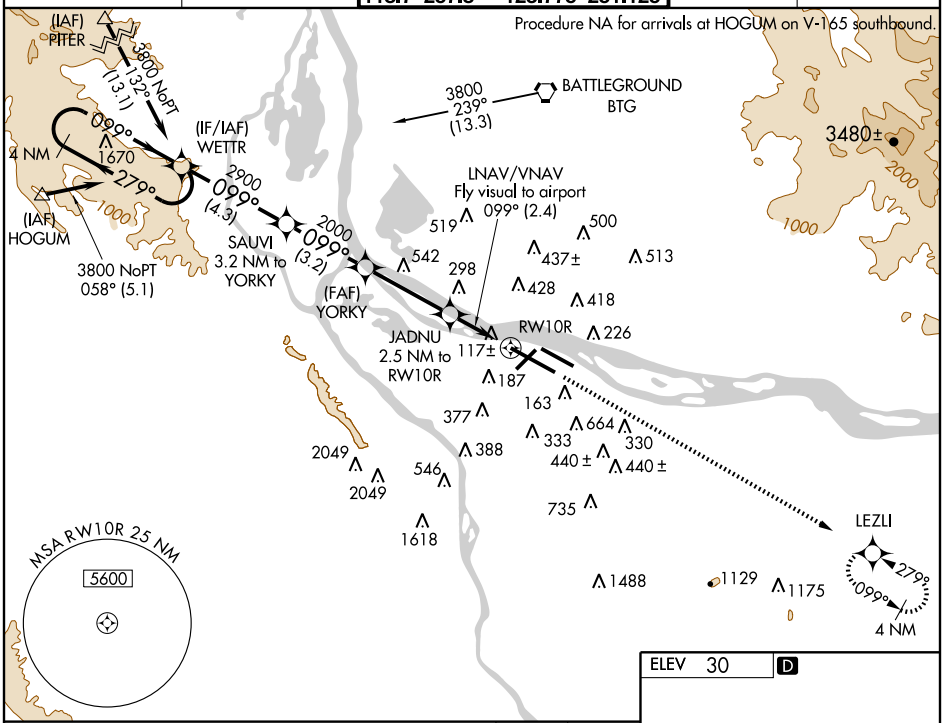



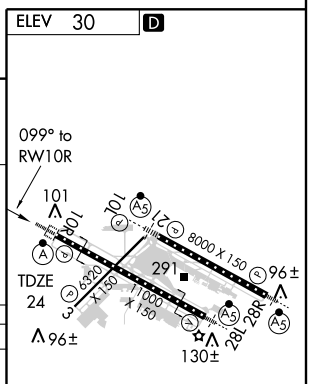

CATEGORY	A	B	C	D
LPV DA	390/40 366 (400-¾)			
LNAV/VNAV DA	660-2 636 (700-2)			
LNAV MDA	540/24 516 (600-½)		540/50 516 (600-1)	540/60 516 (600-1¼)
CIRCLING	720-5 690 (700-5)	740-5 710 (800-5)		1020-5 990 (1000-5)

REIL Rwys 3 and 21
TDZ/CL Rwy 10R
MIRL Rwy 3-21
HIRL Rwys 10L-28R and 10R-28L

NW-1, 19 NOV 2009 to 17 DEC 2009

NW-1, 19 NOV 2009 to 17 DEC 2009