LOC I-PUB	APP CRS	Rwy ldg	10496
109.5	077°	TDZE	4668
		Apt Elev	4726

ILS or LOC RWY 8L
PUEBLO MEMORIAL (PUB)

*Procedure turn not authorized for Cat. E aircraft.
Cat. E circling not authorized west of Rwy 17-35.
ILS glideslope unusable for coupled approaches below 4910 MSL.

MALSR

MISSED APPROACH: Climb to 7000 direct ARUBA LOM and hold.

ATIS ★	DENVER APP CON ★	PUEBLO TOWER ★	GND CON	CLNC DEL	UNICOM
125.25	120.1 290.5	119.1 (CTAF) L 257.8	121.9	120.9	122.95

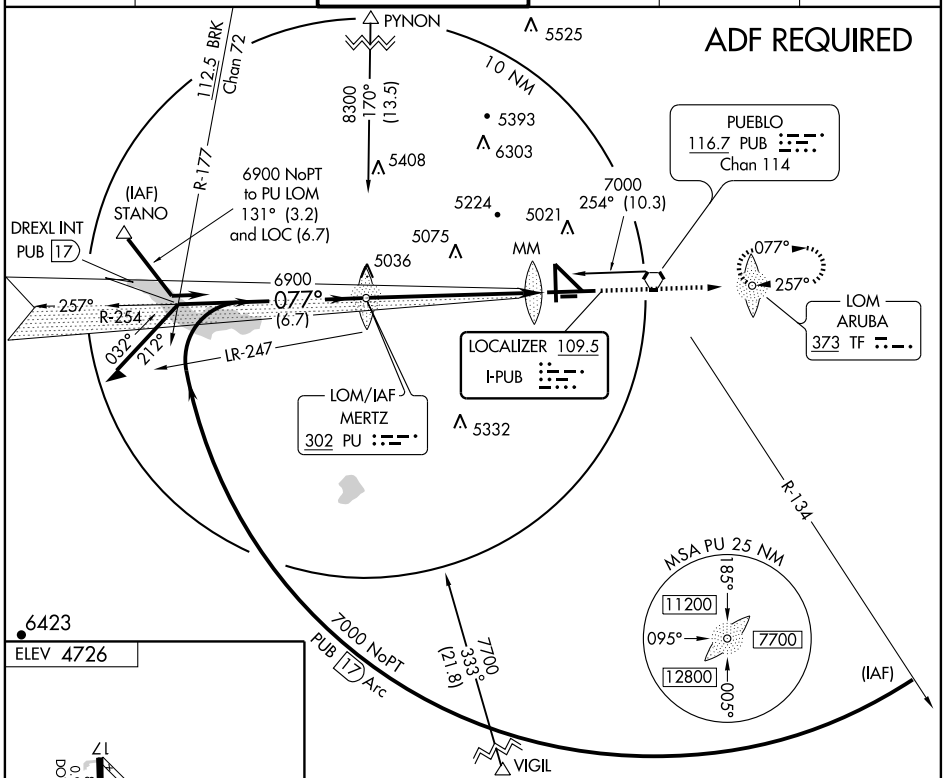

ELEV 4726

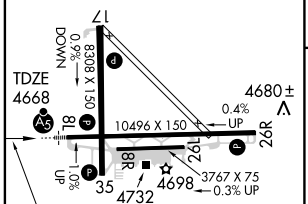

077° 6.5 NM
from FAF

MIRL Rwy 17-35 L
HIRL Rwy 8L-26R L
REIL Rwy 35
REIL Rwys 17 and 26R L

FAF to MAP 6.5 NM					
Knots	60	90	120	150	180
Min:Sec	6:30	4:20	3:15	2:36	2:10

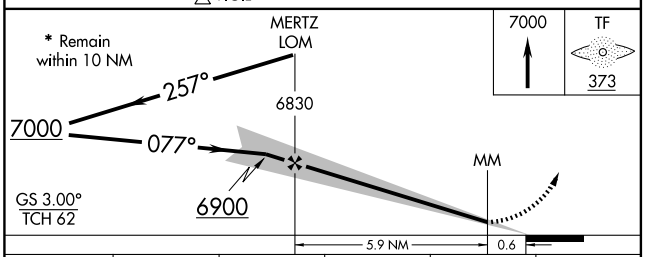

CATEGORY	A	B	C	D	E
S-ILS 8L	4868-½ 200 (200-½)				
S-LOC 8L	5260-½ 592 (600-½)		5260-1 592 (600-1)	5260-1¼ 592 (600-1¼)	5260-1½ 592 (600-1½)
CIRCLING	5340-1 614 (700-1)		5340-1¾ 614 (700-1¾)	5380-2 654 (700-2)	5660-3 934 (1000-3)

SW-1, 19 NOV 2009 to 17 DEC 2009

SW-1, 19 NOV 2009 to 17 DEC 2009