HI-TACAN RWY 20

VORTAC BAF 113.0 Chan 77	APCH CRS 208°	Rwy ldg 9000 TDZE 271 Arpt Elev 271	JAL-446 [USAF]	WESTFIELD/BARNES MUNI (BAF)

* When local altimeter setting not received, use Bradley Intl. altimeter setting and increase all MDAs 60′ and S-20 CAT E vis ¼ mile.

MALSR

MISSED APPROACH: Climb to 1300, then climbing right turn to 4000 via hdg 010° and BAF VORTAC R-321 to RITAS and hold.

ATIS	BRADLEY APP CON	WESTFIELD TOWER ★	GND CON
263.15	125.35 281.5	118.9 (CTAF) L 251.1	121.7 289.4

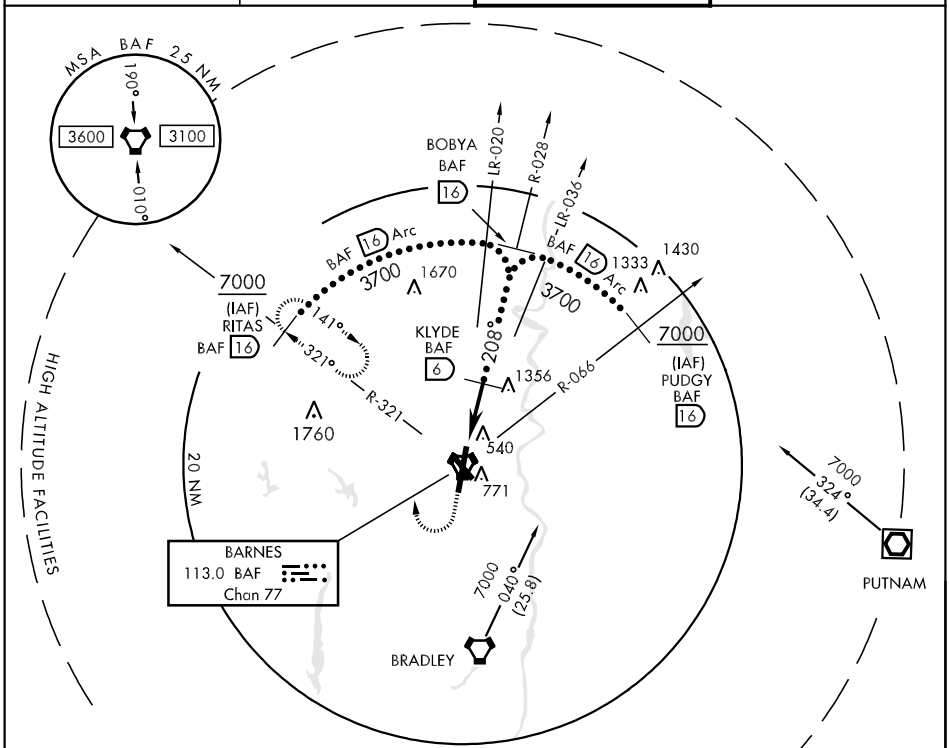

EMERG SAFE ALT 100 NM 7000

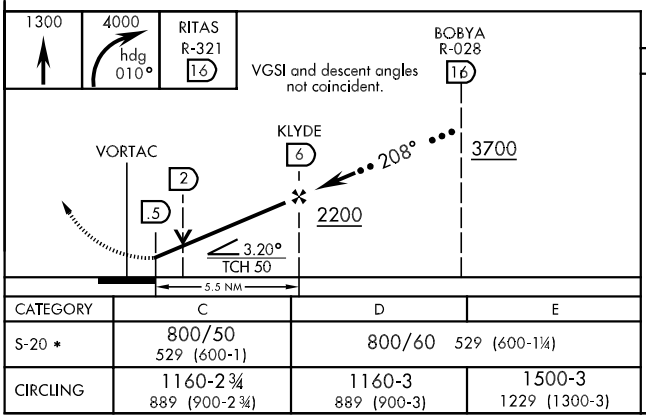

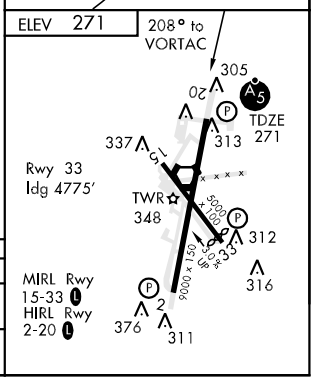

CATEGORY	C	D	E
S-20 *	800/50 529 (600-1)	800/60 529 (600-1¼)	
CIRCLING	1160-2¾ 889 (900-2¾)	1160-3 889 (900-3)	1500-3 1229 (1300-3)

NE-1, 19 NOV 2009 to 17 DEC 2009
NE-1, 19 NOV 2009 to 17 DEC 2009