LOC I-HTS	APP CRS	Rwy ldg	6517
109.9	118°	TDZE	828
		Apt Elev	828

ILS or LOC RWY 12

HUNTINGTON / TRI-STATE/MILTON J. FERGUSON FIELD (HTS)

ASR: When VGSI Inop, Circling Rwy 3 NA at night.
* RVR 1800 authorized with the use of FD or AP or HUD to DA.

MALSR

MISSED APPROACH: Climb to 1700 then climbing left turn to 3000 via heading 020° and HNN VORTAC R-233 to CROUP Int/HNN 23 DME and hold.

ATIS	HUNTINGTON APP CON	HUNTINGTON TOWER	GND CON	CLNC DEL
125.2	119.75 270.1	118.5 270.1	121.9	118.05

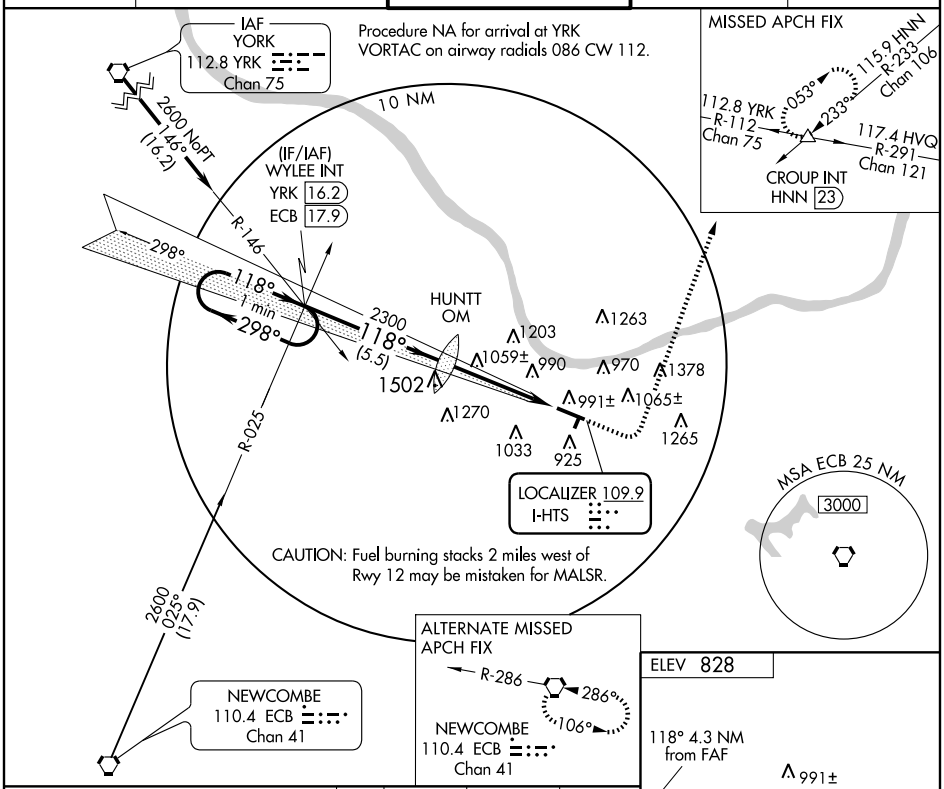

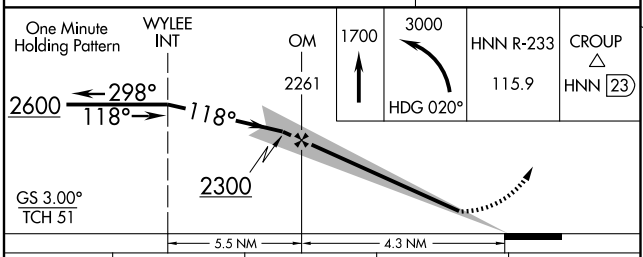

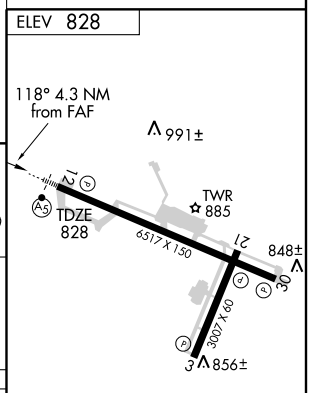

CATEGORY	A	B	C	D
S-ILS 12	* 1028/24 200 (200-½)			
S-LOC 12	1320/24 492 (500-½)		1320/40 492 (500-¾)	1320/50 492 (500-1)
CIRCLING	1340-1 512 (600-1)		1340-1½ 512 (600-1½)	1420-2 592 (600-2)

REIL Rwy 30
HIRL Rwy 12-30
MIRL Rwy 3-21

FAF to MAP 4.3 NM					
Knots	60	90	120	150	180
Min:Sec	4:18	2:52	2:09	1:43	1:26

NE-4, 19 NOV 2009 to 17 DEC 2009

NE-4, 19 NOV 2009 to 17 DEC 2009