VOR/DME or TACAN RWY 20

KAHULUI (OGG)(PHOG)

VORTAC OGG	APP CRS	Rwy ldg	6995
115.1	194°	TDZE	25
Chan 98		Apt Elev	54

When tower closed, procedure not authorized except for operators with approved weather reporting service.

MISSED APPROACH: Climb to 6000 via OGG VORTAC R-187 to intercept LNY R-090, then climbing right turn direct DIPPS Int and hold.

ATIS	HCF APPROACH	MAUI TOWER ★	GND CON	CLNC DEL	UNICOM
128.6	120.2 322.4 (NORTH) 119.5 225.4 (SOUTH)	118.7 (CTAF) L 279.6	121.9 279.6	120.6 290.5	122.95

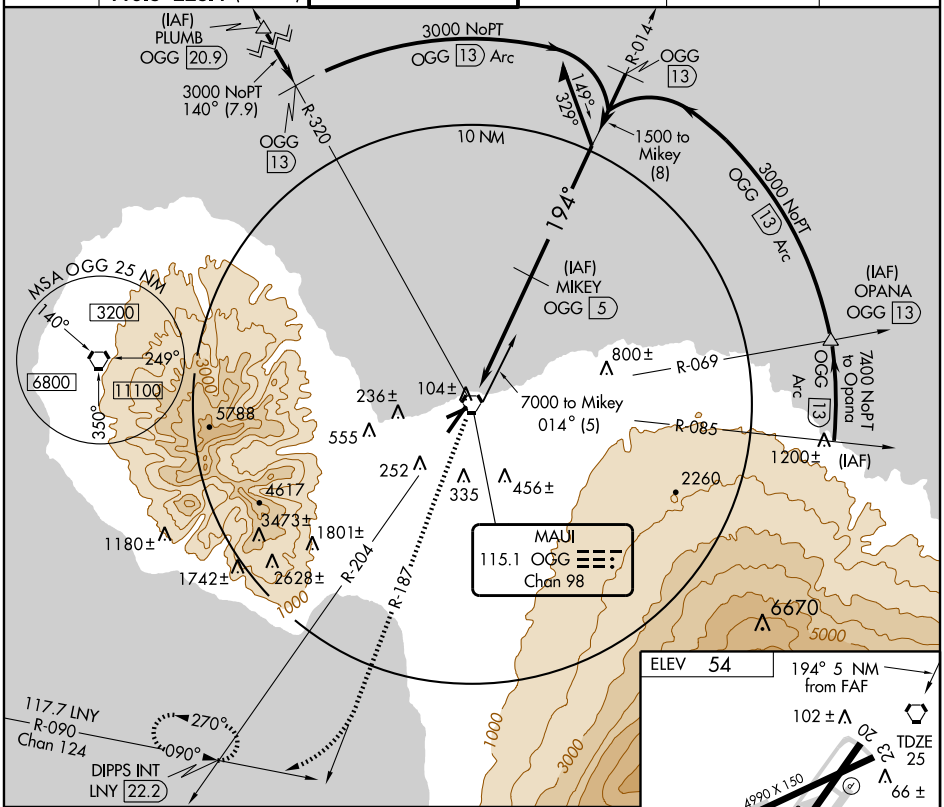

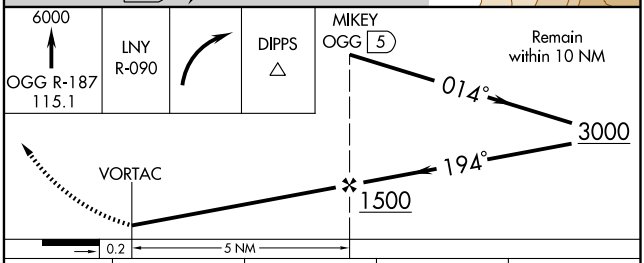

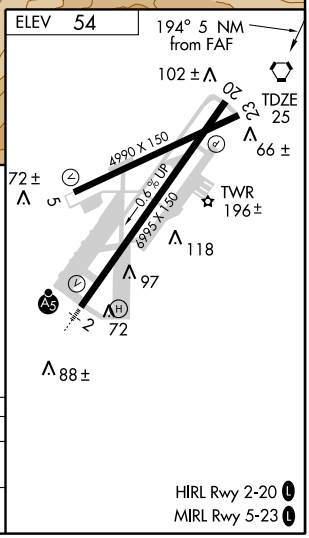

CATEGORY	A	B	C	D
S-20	400-1 375 (400-1)			400-1¼ 375 (400-1¼)
CIRCLING	520-1 466 (500-1)	560-1 506 (600-1)	620-1½ 566 (600-1½)	640-2 586 (600-2)

PAC, 11 FEB 2010 to 08 APR 2010