LOC I-BAL	APP CRS	Rwy ldg	9952
109.7	105°	TDZE	143
		Apt Elev	146

BALTIMORE/ WASHINGTON INTL THURGOOD MARSHALL (BWI)

ILS or LOC RWY 10

DME Required.

ALSF-2

MISSED APPROACH: Climb to 2500 via BAL R-105 to HURTZ/BAL 12.1 DME/RADAR and hold.

ATIS	POTOMAC APP CON	BALTIMORE TOWER	GND CON	CLNC DEL
115.1 127.8	119.7 290.475	119.4 257.8	121.9	118.05

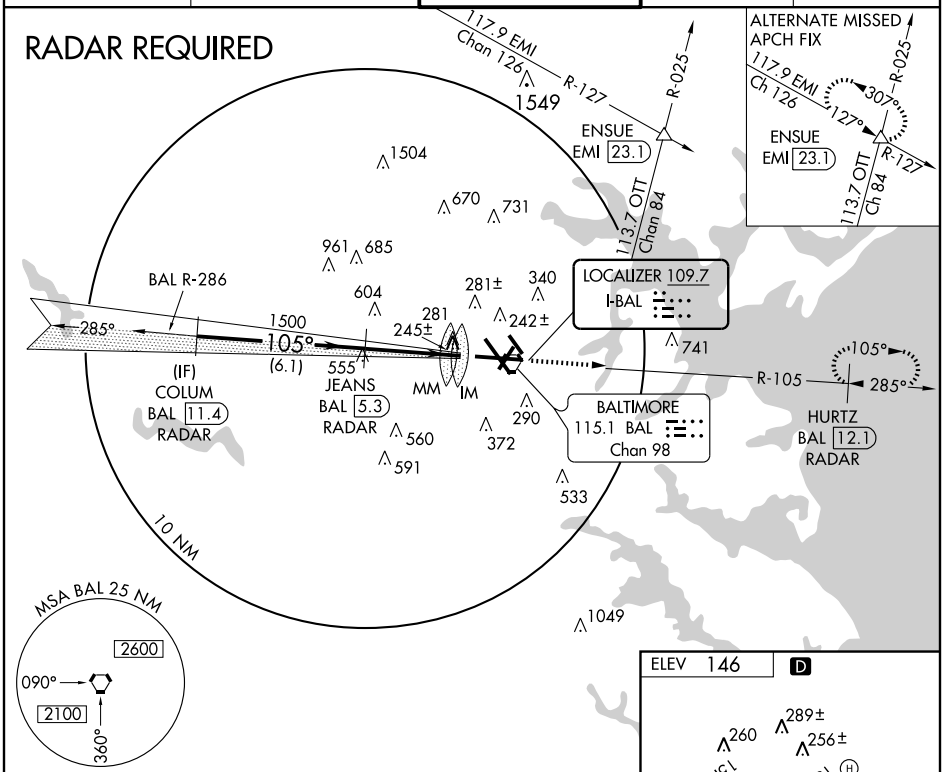

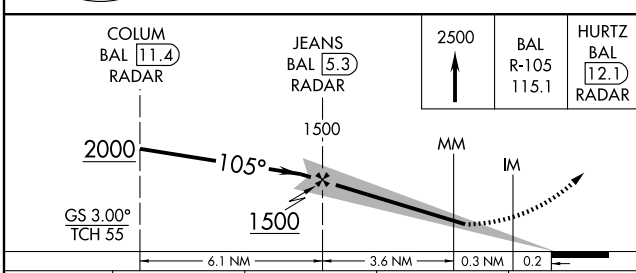

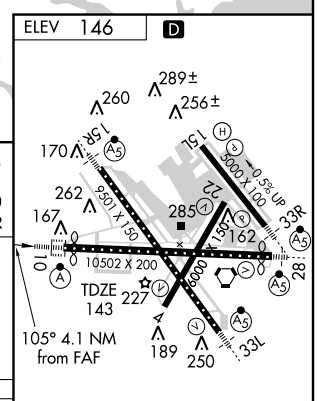

CATEGORY	A	B	C	D
S-ILS 10	343/18 200 (200-½)			
S-LOC 10	580/24 437 (500-½)		580/40 437 (500-¾)	580/50 437 (500-1)
CIRCLING	640-1 494 (500-1)		640-1½ 494 (500-1½)	740-2 594 (600-2)

TDZ/CL Rwys 10 and 33L
REIL Rwys 4, 22, 15L, and 33R
HIRL all rwys

FAF to MAP 4.1 NM					
Knots	60	90	120	150	180
Min:Sec	4:06	2:44	2:03	1:38	1:22

BALTIMORE, MARYLAND
Amdt 19 10042

BALTIMORE/WASHINGTON INTL THURGOOD MARSHALL (BWI)
39°11'N - 76°40'W

ILS or LOC RWY 10

NE-3, 11 MAR 2010 to 08 APR 2010
NE-3, 11 MAR 2010 to 08 APR 2010