LOC/DME I-FFT 109.95 Chan 36 (Y)	APP CRS 247°	Rwy ldg 5900 TDZE 790 Apt Elev 806

LOC RWY 24
FRANKFORT/ CAPITAL CITY (FFT)

Visibility reduction by helicopters NA. If local altimeter setting not received, use Lexington altimeter setting and increase all MDAs 80 feet.

MISSED APPROACH: Climb to 3100 then left turn direct HYK VORTAC and hold.

ASOS	LEXINGTON APP CON	CLNC DEL	UNICOM
119.275	120.75 298.9	118.1	122.8 (CTAF) L

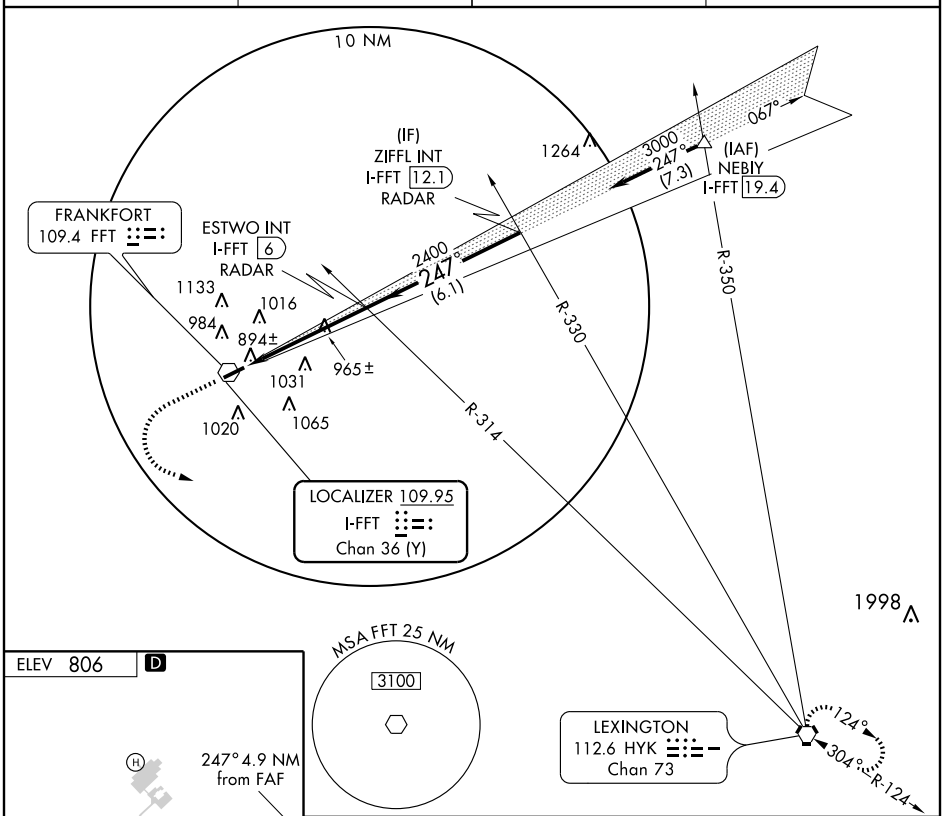

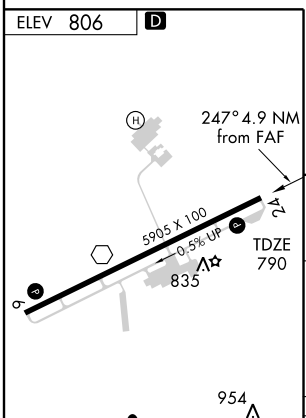

MIRL Rwy 6-24 L
REIL Rwys 6 and 24 L

FAF to MAP 4.9 NM					
Knots	60	90	120	150	180
Min:Sec	4:54	3:16	2:27	1:58	1:38

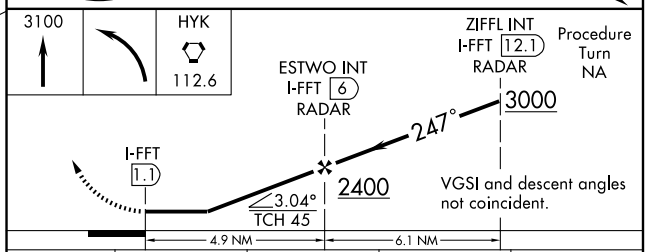

CATEGORY	A	B	C	D
S-24	1280-1 490 (500-1)		1280-1¼ 490 (500-1¼)	1280-1½ 490 (500-1½)
CIRCLING	1280-1 474 (500-1)	1340-1 534 (600-1)	1380-1½ 574 (600-1½)	1420-2 614 (700-2)

SE-1, 11 MAR 2010 to 08 APR 2010