LOC I-GVT	APCH CRS	Rwy ldg / TDZE / Arpt Elev	AL-5138 [USAF]
110.5	176°	8030 / 534 / 535	

* When ALS inop, increase CAT DE vis to 1¾ miles.
** When ALS inop, increase CAT D vis to 2 miles, CAT E vis to 2¼ miles.
NA When control tower closed, use Dallas-Love Field altimeter setting.

MALS A4

MISSED APPROACH: Climbing right turn to 3000 via MJF TACAN R-186 to CAJAN 15 DME and hold.

FORT WORTH CENTER	MAJORS TOWER ★	GND CON	UNICOM
132.85 360.75	118.65 (CTAF) 385.425	121.7 335.8	122.95

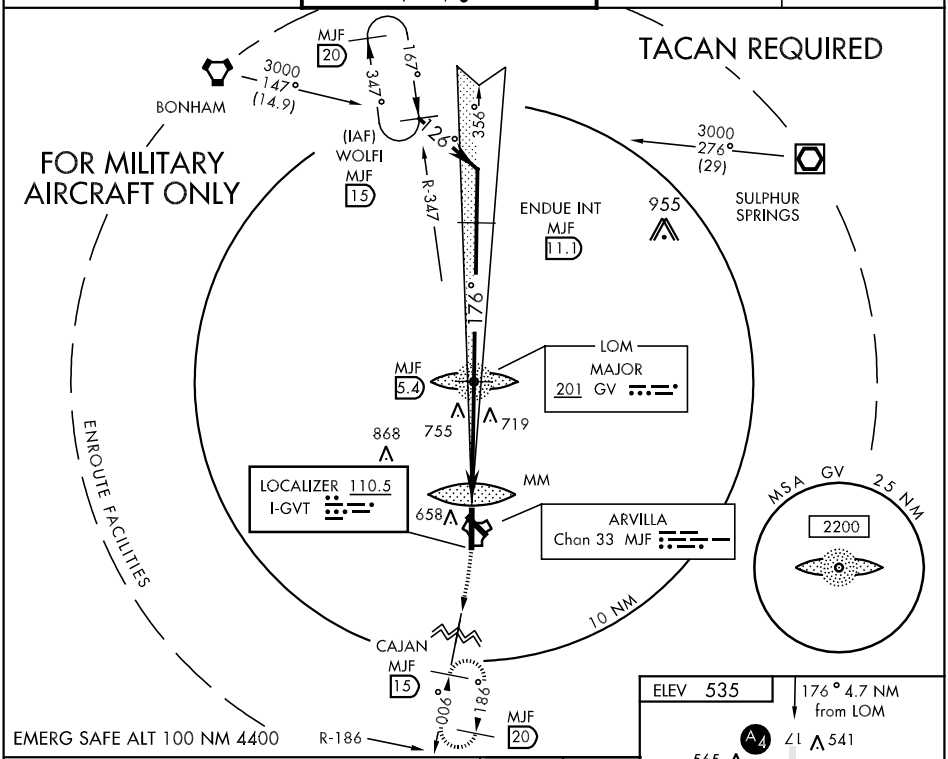

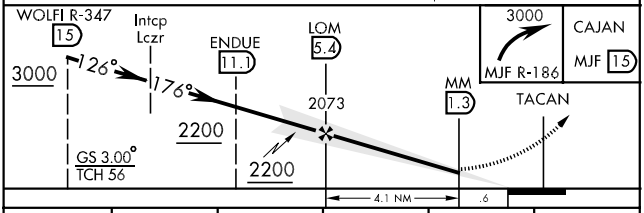

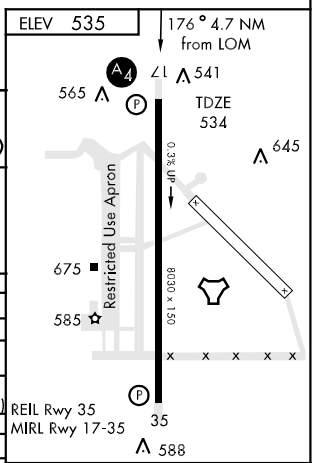

CATEGORY	A	B	C	D	E
S-ILS 17	734-¾ 200 (200-¾)				
S-LOC 17 *	1060-¾ 526 (600-¾)		1060-1¼ 526 (600-1¼)	1060-1½ 526 (600-1½)	
CIRCLING	1060-1 525 (600-1)		1060-1½ 525 (600-1½)	1100-2 565 (600-2)	1280-2¾ 745 (800-2¾)
DALLAS–LOVE ALTIMETER SETTING MINIMUMS					
S-ILS 17	837-1 303 (400-1)				
S-LOC 17**	1160-¾ 626 (700-¾)		1160-1½ 626 (700-1½)	1160-1¾ 626 (700-1¾)	1160-2 626 (700-2)
CIRCLING	1160-1 625 (700-1)		1160-1¾ 625 (700-1¾)	1180-2 645 (700-2)	1380-3 845 (900-3)

LOC FAF to MAP 4.1 NM					
Knots	60	90	120	150	180
Min:Sec	4:06	2:44	2:03	1:38	1:22

SC-2, 19 NOV 2009 to 17 DEC 2009
SC-2, 19 NOV 2009 to 17 DEC 2009