NDB TYC	APP CRS	Rwy ldg	5003
272	232°	TDZE	921
		Apt Elev	921

NDB or GPS RWY 23

CAMPBELLSVILLE/ TAYLOR COUNTY (AAS)

NA If local altimeter setting not received, use Somerset altimeter setting and increase all MDAs 100 feet.

MISSED APPROACH: Climbing left turn to 2700 direct TYC NDB and hold.

AWOS-3	INDIANAPOLIS CENTER	UNICOM
121.125	121.175 353.65	122.7 (CTAF) L

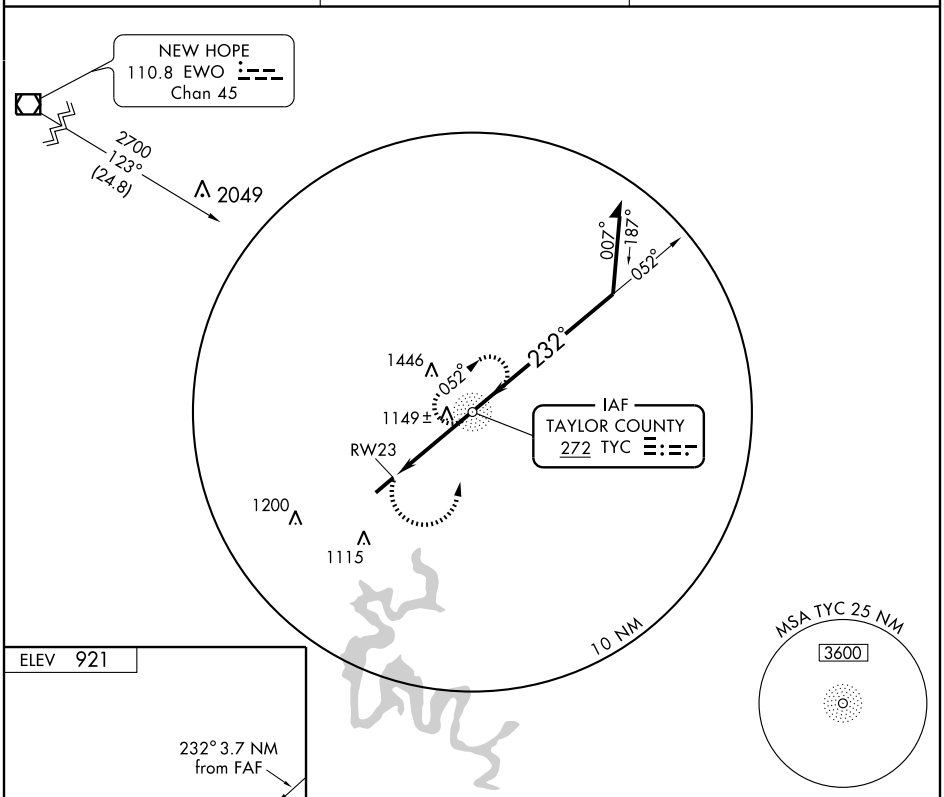

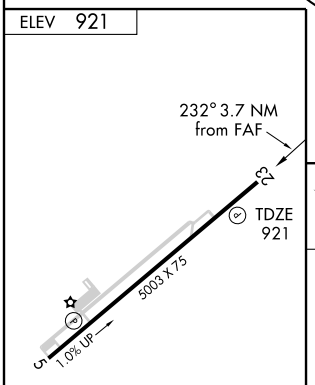

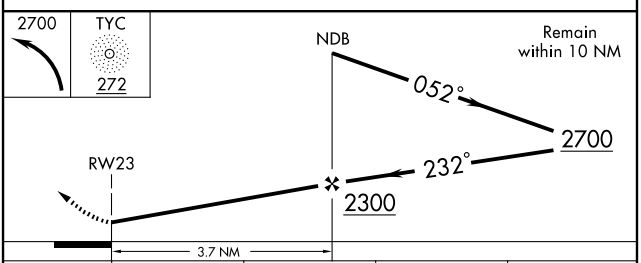

MIRL Rwy 5-23 L
REIL Rwys 5 and 23 L

FAF to MAP 3.7 NM					
Knots	60	90	120	150	180
Min:Sec	3:42	2:28	1:51	1:29	1:14

CATEGORY	A	B	C	D
S-23	1400-1 479 (500-1)		1400-1¼ 479 (500-1¼)	1400-1½ 479 (500-1½)
CIRCLING	1400-1 479 (500-1)		1400-1½ 479 (500-1½)	1480-2 559 (600-2)

SE-1, 19 NOV 2009 to 17 DEC 2009

SE-1, 19 NOV 2009 to 17 DEC 2009