NDB MPZ	APP CRS	Rwy ldg / TDZE / Apt Elev
212	325°	4001 / 734 / 734

NDB or GPS RWY 33
MOUNT PLEASANT MUNI (MPZ)

Use Burlington altimeter setting.
NA

MISSED APPROACH: Climb to 2300 then direct MPZ NDB and hold.

AWOS-3	CHICAGO CENTER	UNICOM
119.325	135.6 316.1	123.05 (CTAF)

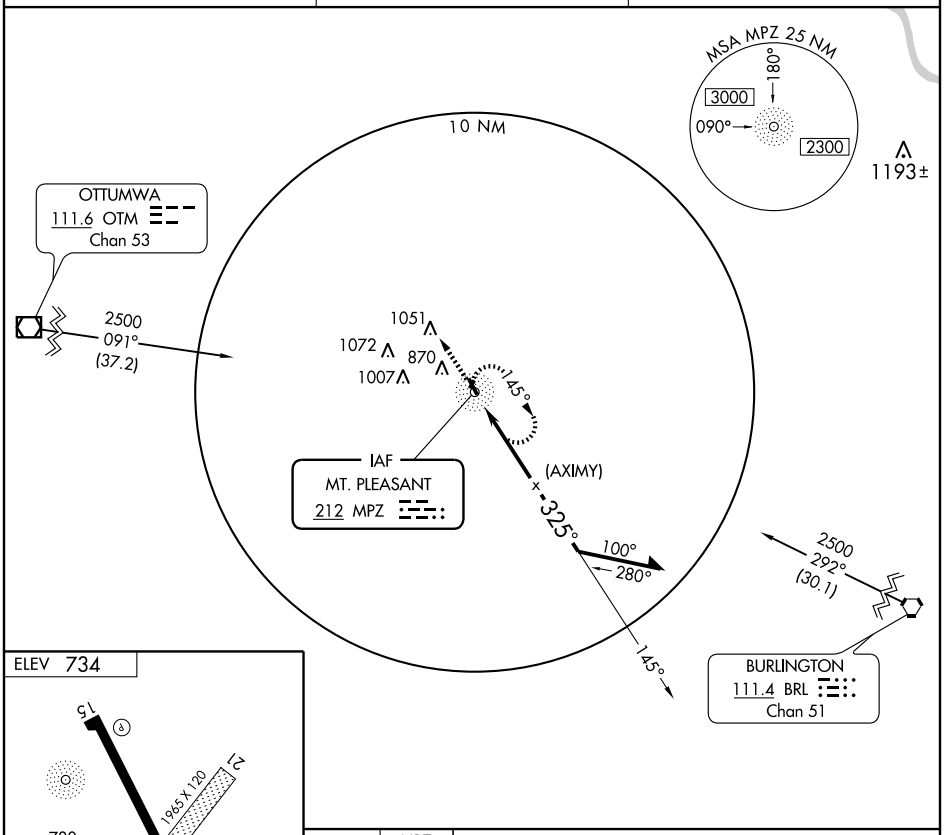

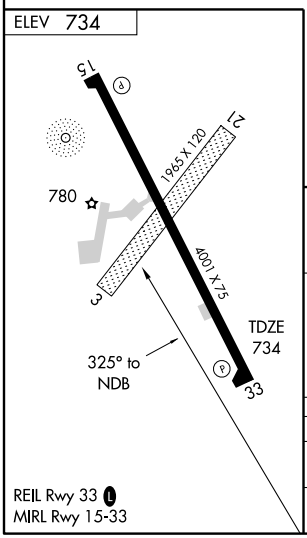

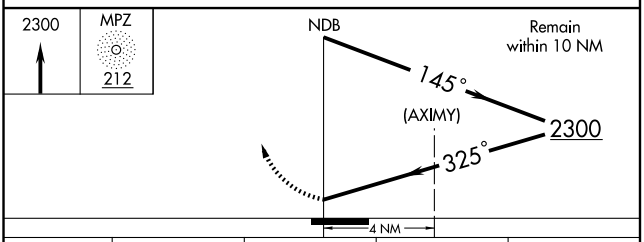

CATEGORY	A	B	C	D
S-33	1340-1 606 (700-1)		1340-1¾ 606 (700-1¾)	NA
CIRCLING	1340-1 606 (700-1)	1420-1 686 (700-1)	1420-2 686 (700-2)	NA

REIL Rwy 33
MIRL Rwy 15-33

NC-3, 11 MAR 2010 to 08 APR 2010
NC-3, 11 MAR 2010 to 08 APR 2010