NDB JUE	APP CRS	Rwy ldg	4500
414	180°	TDZE	568
		Apt Elev	588

NDB RWY 19
LEBANON MUNI (M54)

NA Visibility reduction by helicopters NA. When local altimeter setting not received, use Nashville Intl altimeter setting and increase all MDA 60 feet, S-19 and Circling Cats. C and D visibility ¼ mile.

MISSED APPROACH: Climb to 1600 then climbing right turn to 2500 direct JUE NDB and hold.

AWOS-3	NASHVILLE APP CON	GCO	UNICOM
118.325	118.4 360.7	135.075	122.725 (CTAF)

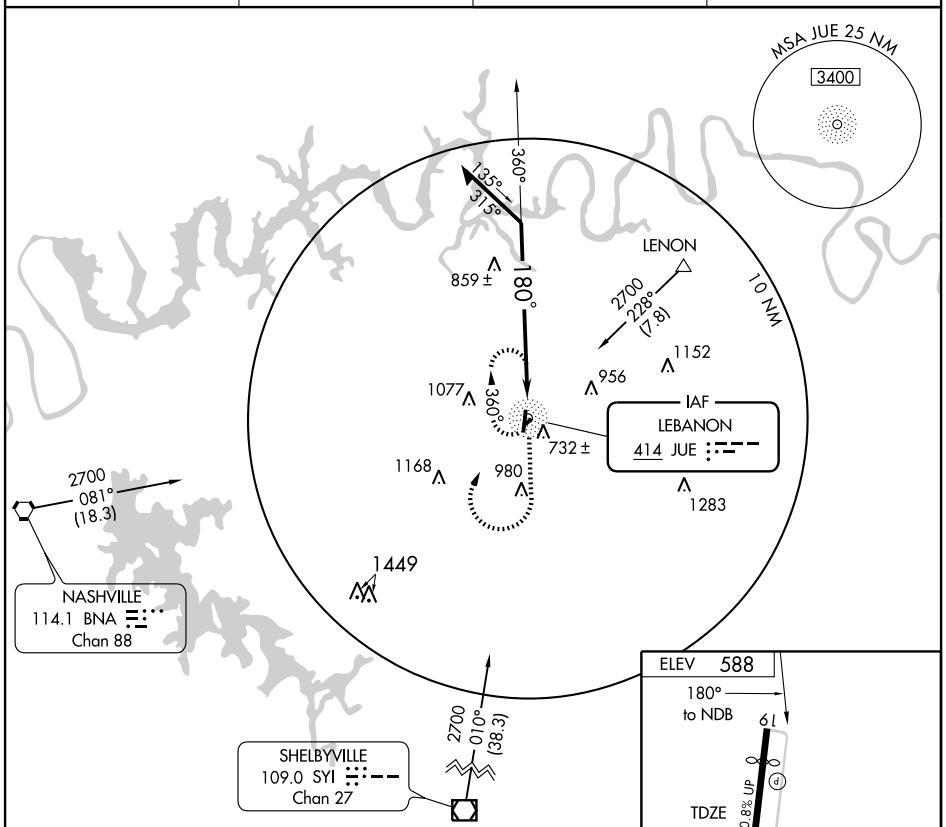

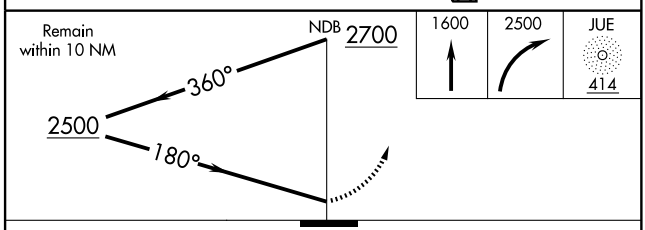

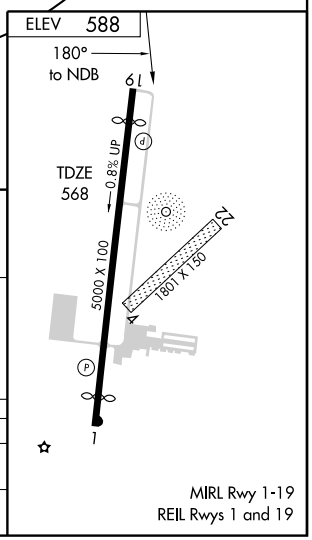

CATEGORY	A	B	C	D
S-19	1220-1 652 (700-1)		1220-1¾ 652 (700-1¾)	1220-2 652 (700-2)
CIRCLING	1220-1 632 (700-1)		1220-1¾ 632 (700-1¾)	1440-2¾ 852 (900-2¾)

SE-1, 11 MAR 2010 to 08 APR 2010

SE-1, 11 MAR 2010 to 08 APR 2010