

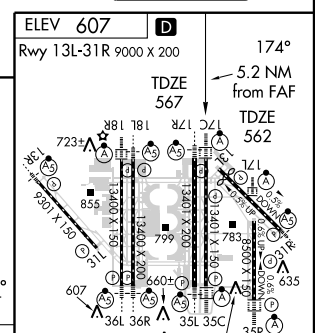
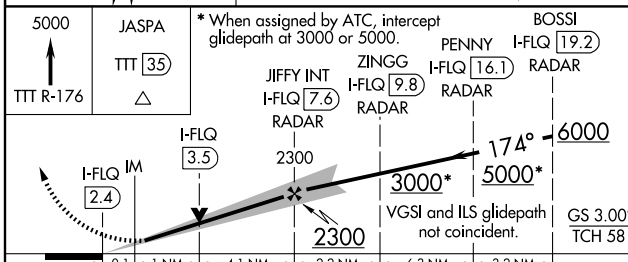
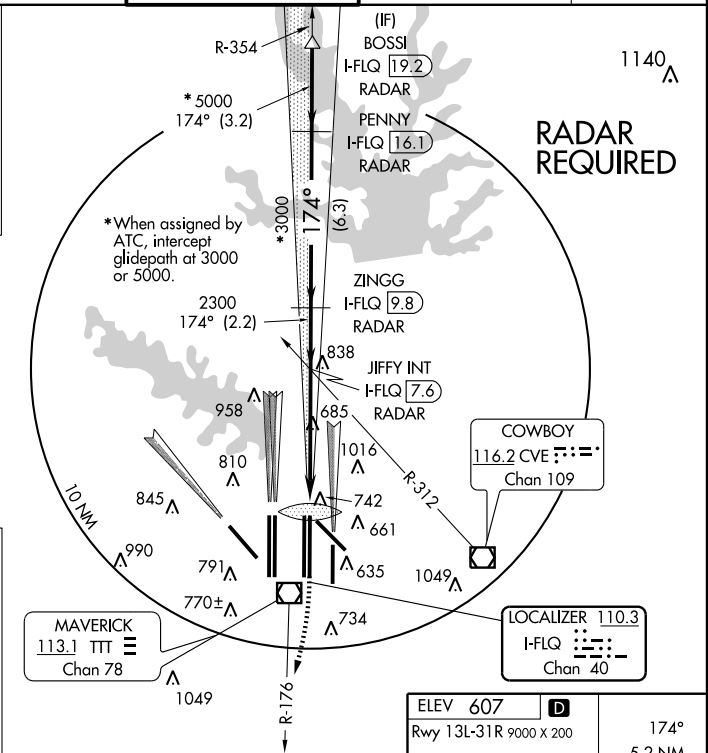
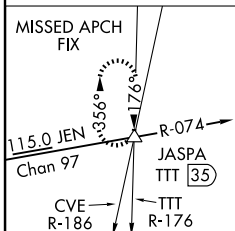
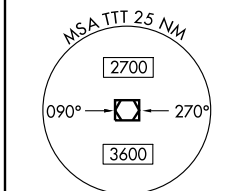
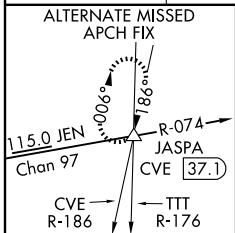
ILS or LOC RWY 17C

DALLAS-FORT WORTH INTL (DFW)

LOC/DME I-FLQ 110.3 Chan 40	APP CRS 174°	Rwy 17C Idg 13401 TDZE 562 Apt Elev 607	Rwy 17R Idg 13401 TDZE 567 Apt Elev 607
---	------------------------	--	--

Simultaneous approach authorized with Rwy 17L, 18L/18R. Inoperative table does not apply to sidestep 17R. Cats A and B. LOC procedure N/A during simultaneous operations. DME or RADAR required.

ATIS ARR 123.775 DEP 135.925	REGIONAL APP CON 127.075	DFW TOWER 126.55 127.5 EAST 124.15 134.9 WEST	GND CON 121.65 121.8 EAST 121.85 WEST	CLNC DEL 128.25
--	------------------------------------	---	---	---------------------------



CATEGORY	A	B	C	D
S-ILS 17C		762/18	200 (200-1/2)	
S-LOC 17C	1000/24	438 (500-1/2)	1000/40 438 (500-3/4)	1000/50 438 (500-1)
SIDESTEP 17R		1140-1	573 (600-1)	1140-1 1/2 573 (600-1 1/2)

HIRL all Rwys	618				
REIL Rwys 13L and 31L	567				
TDZ/CL all Rwys except 13L and 31L	562				
FAF to MAP 5.2 NM					
Knots	60	90	120	150	180
Min:Sec	5:12	3:28	2:36	2:05	1:44

SC-2, 19 NOV 2009 to 17 DEC 2009

SC-2, 19 NOV 2009 to 17 DEC 2009