WAAS CH 86807 W18A	APP CRS 174°	Rwy ldg 13400 TDZE 602 Apt Elev 607

RNAV (GPS) RWY 18L
DALLAS-FORT WORTH INTL (DFW)

For uncompensated Baro-VNAV systems, LNAV/VNAV NA below -16°C (4°F) or above 47°C (116°F). DME/DME RNP-0.3 NA.

MALSR

MISSED APPROACH: Climb to 5000 direct BASIN and via 239° track to LIKES and hold.

ATIS ARR	ATIS DEP	REGIONAL APP CON	DFW TOWER	GND CON	CLNC DEL
123.775	135.925	119.4	126.55 127.5 EAST 124.15 134.9 WEST	121.65 121.8 EAST 121.85 WEST	128.25

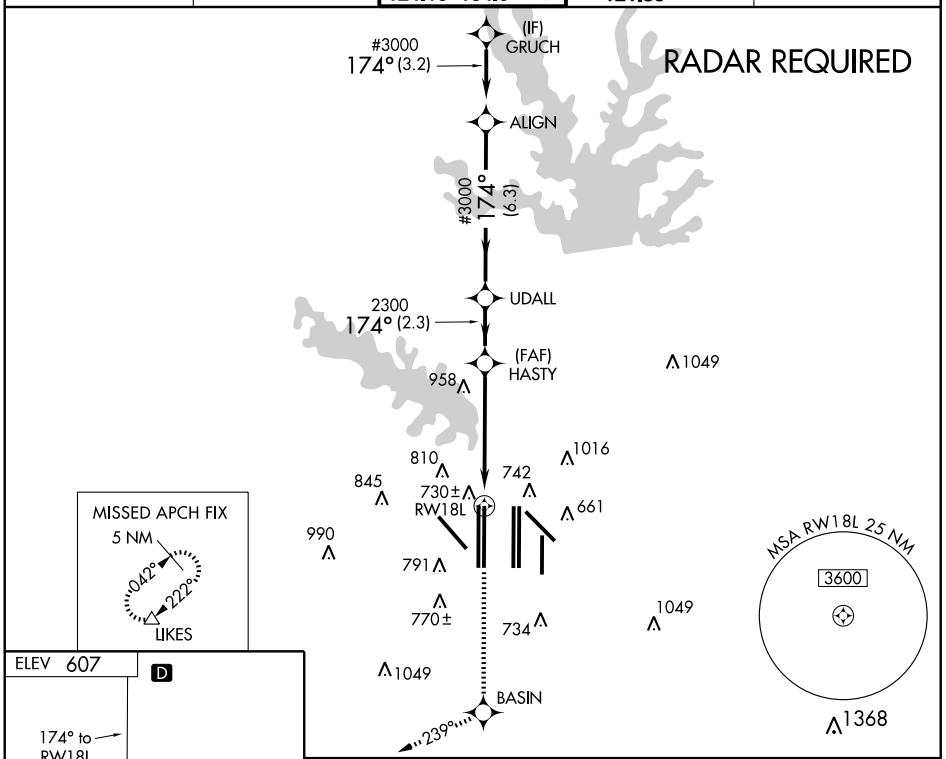

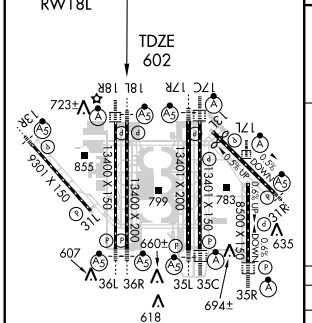

HIRL all Rwys
REIL Rwys 13L and 31L
TDZ/CL all Rwys except 13L and 31L

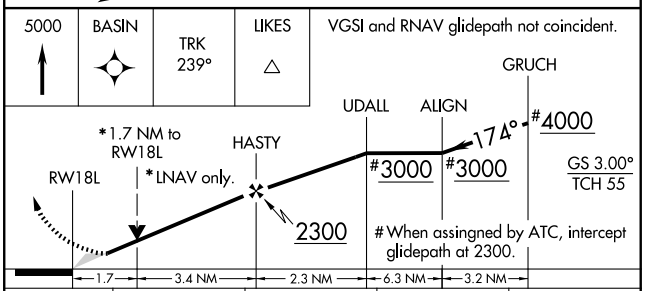

CATEGORY		A	B	C	D
LPV	DA	802/24	200 (200-½)		
LNAV/VNAV	DA	980/40	378 (400-¾)		
LNAV	MDA	1220/24	618 (700-½)	1220/60 618 (700-1¼)	1220-1½ 618 (700-1½)

SC-2, 19 NOV 2009 to 17 DEC 2009

SC-2, 19 NOV 2009 to 17 DEC 2009