WAAS CH 40401 W35A	APP CRS 354°	Rwy ldg 8500 TDZE 575 Apt Elev 607

RNAV (GPS) RWY 35R
DALLAS-FORT WORTH INTL (DFW)

For uncompensated Baro-VNAV systems, LNAV/VNAV NA below -16°C (4°F) or above 47°C (116°F). DME/DME RNP-0.3 NA.

ALSF-2

MISSED APPROACH: Climb to 5000 direct GBUSH and via 058° track to FINGR and hold.

ATIS ARR	ATIS DEP	REGIONAL APP CON	DFW TOWER	GND CON	CLNC DEL
123.775	135.925	119.4	126.55 127.5 EAST 124.15 134.9 WEST	121.65 121.8 EAST 121.85 WEST	128.25

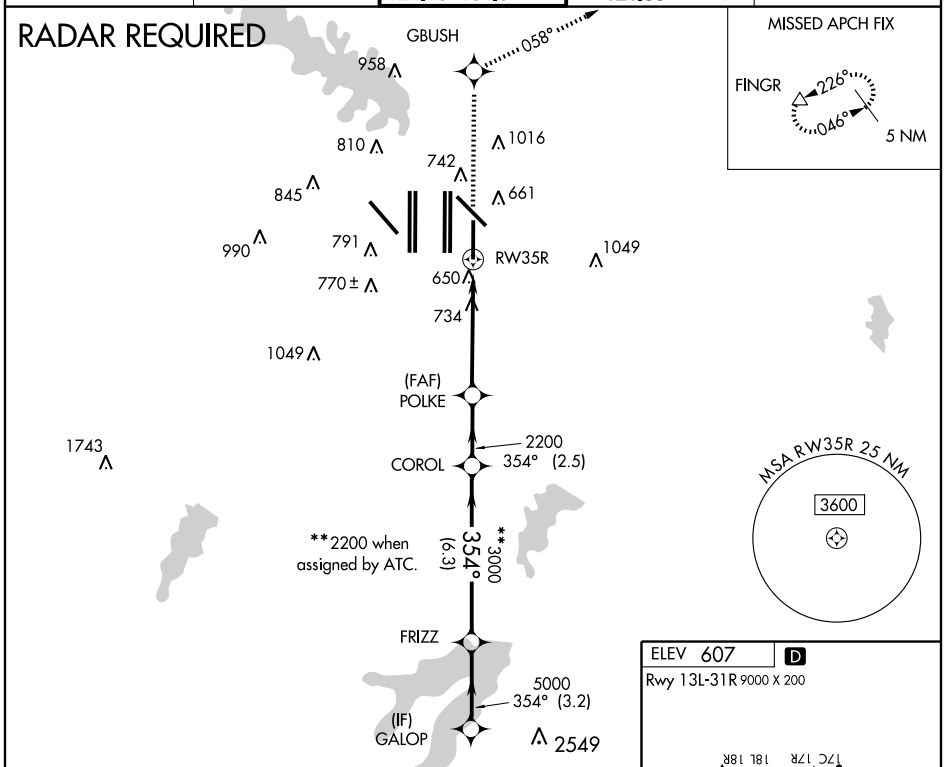

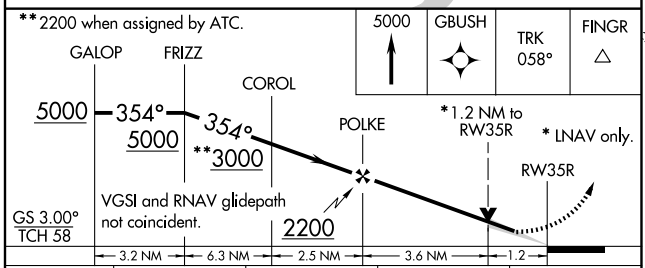

CATEGORY	A	B	C	D
LPV DA	825/24 250 (300-½)			
LNAV/VNAV DA	917/40 342 (400-¾)			
LNAV MDA	1040/24 465 (500-½)		1040/40 465 (500-¾)	1040/50 465 (500-1)

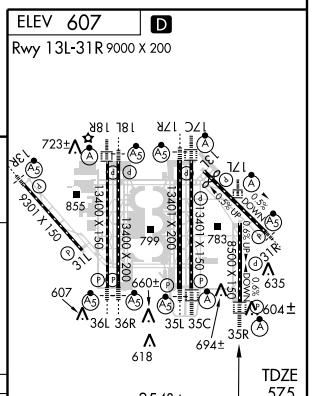

SC-2, 19 NOV 2009 to 17 DEC 2009