LOC I-HSD	APP CRS	Rwy ldg	5001
109.9	168°	TDZE	1178
		Apt Elev	1193

LOC RWY 17

OKLAHOMA CITY/ SUNDANCE AIRPARK (HSD)

Use Wiley Post altimeter setting.

NA

MISSED APPROACH: Climb to 3000 direct IRW VORTAC.

OKE CITY APP CON	CLNC DEL	UNICOM
124.6 266.8	123.7	122.7 (CTAF) L

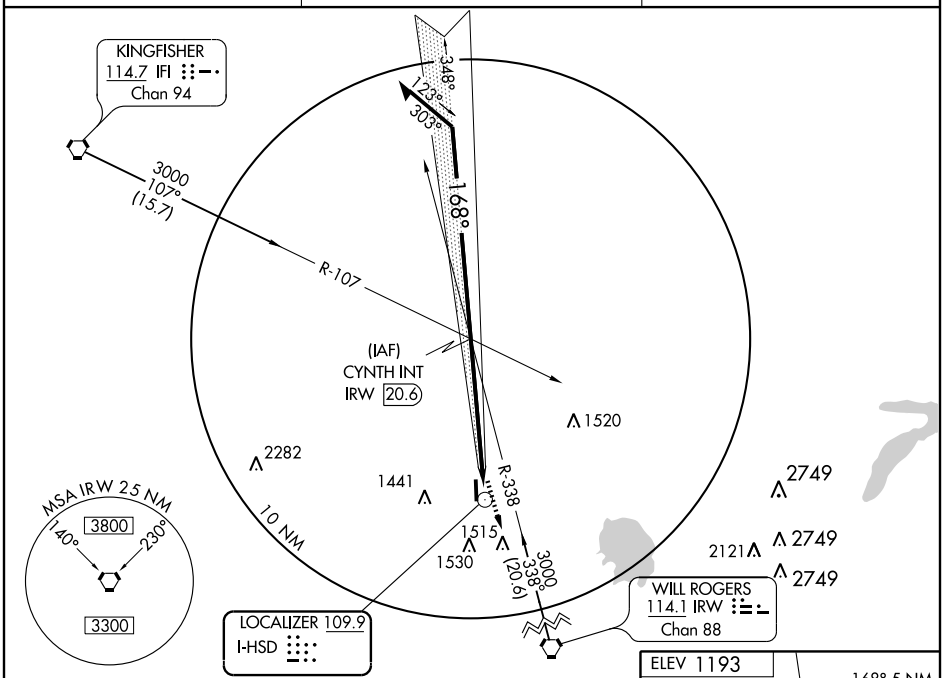

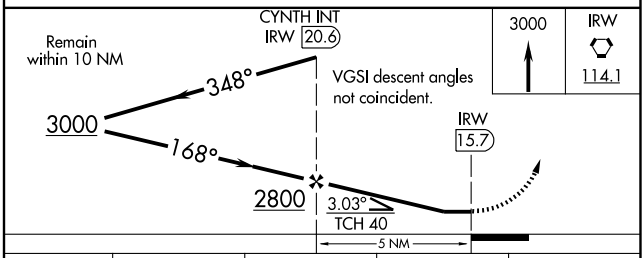

CATEGORY	A	B	C	D
S-17	1500-1 322 (400-1)			NA
CIRCLING	1740-1 547 (600-1)	1780-1 587 (600-1)	1780-1½ 587 (600-1½)	NA

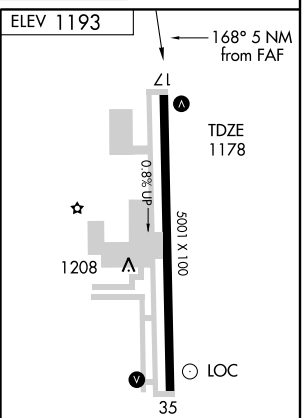

MIRL Rwy 17-35 L

FAF to MAP 5 NM					
Knots	60	90	120	150	180
Min:Sec	5:00	3:20	2:30	2:00	1:40

SC-1, 11 MAR 2010 to 08 APR 2010

SC-1, 11 MAR 2010 to 08 APR 2010