| APP CRS | Rwy ldg | 16000 |
|---|---|---|
| 350° | TDZE | 5324 |
| | Apt Elev | 5431 |

# RNAV (GPS) RWY 34L
## DENVER INTL (DEN)

Baro-VNAV NA below -25°C (-13°F)
NA GPS or RNP- 0.3 required. DME/DME RNP- 0.3 NA.

ALSF-2

MISSED APPROACH: Climb to 12000 direct KIMMM WP and via 292° track to HYGEN WP and hold.

| ATIS | DENVER APP CON | | DENVER TOWER | GND CON | CLNC DEL |
|---|---|---|---|---|---|
| 125.6 379.9 | 119.3 307.3 (NORTH) | 120.35 379.3 (SOUTH) | 135.3 351.95 | 127.5 379.175 | 118.75 |

MISSED APCH FIX

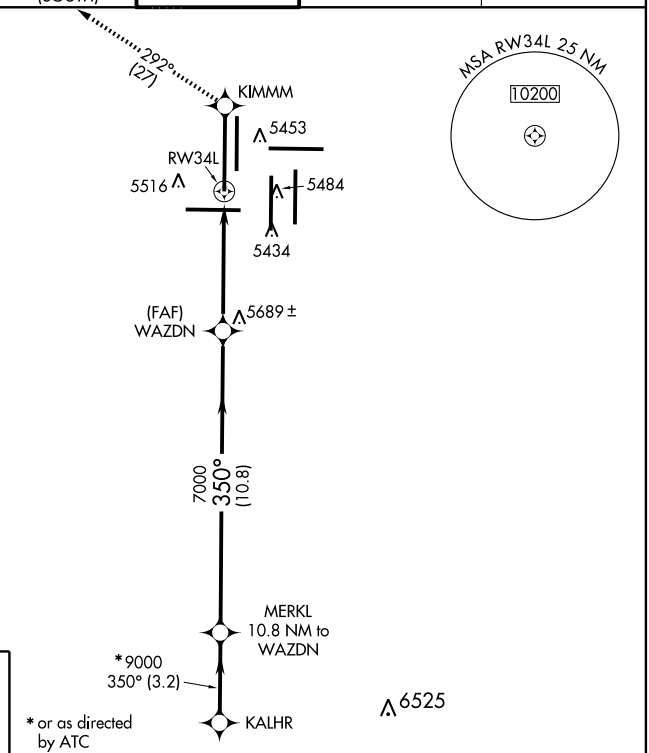


RADAR REQUIRED

ELEV 5431 D

HIRL all Rwys
TDZ/CL Rwys 7, 16L,16R, 17R, 26, 34L, 34R, 35L, 35R

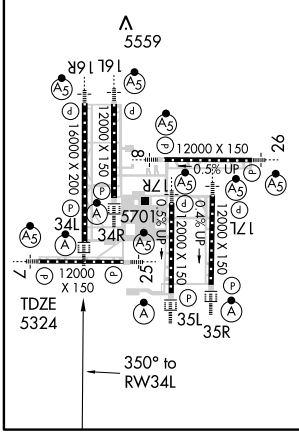


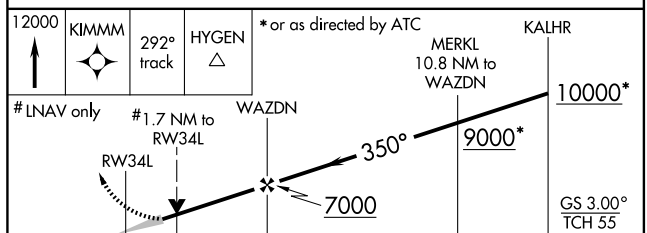


| CATEGORY | A | B | C | D |
|---|---|---|---|---|
| GLS PA DA | NA | | | |
| LNAV/VNAV DA | 5780/50 456 (400-1) | | | |
| LNAV MDA | 5940/24 616 (600-½) | | 5940/60 616 (600-1¼) | 5940-1½ 616 (600-1½) |
| CIRCLING | NA | | | |



SW-1, 19 NOV 2009 to 17 DEC 2009
SW-1, 19 NOV 2009 to 17 DEC 2009