APP CRS	Rwy ldg	12000
350°	TDZE	5351
	Apt Elev	5431

RNAV (GPS) RWY 34R
DENVER INTL (DEN)

T A NA — GPS or RNP-0.3 required. DME/DME RNP- 0.3 NA. Baro-VNAV NA below -25°C (-13°F).

ALSF-2

MISSED APPROACH: Climb to 12000 via 350° course to CALTI WP, then climbing left turn direct HYGEN WP and hold.

ATIS	DENVER APP CON	DENVER TOWER	GND CON	CLNC DEL
125.6 379.9	119.3 307.3 (NORTH) 120.35 379.3 (SOUTH)	135.3 351.95	127.5 379.175	118.75

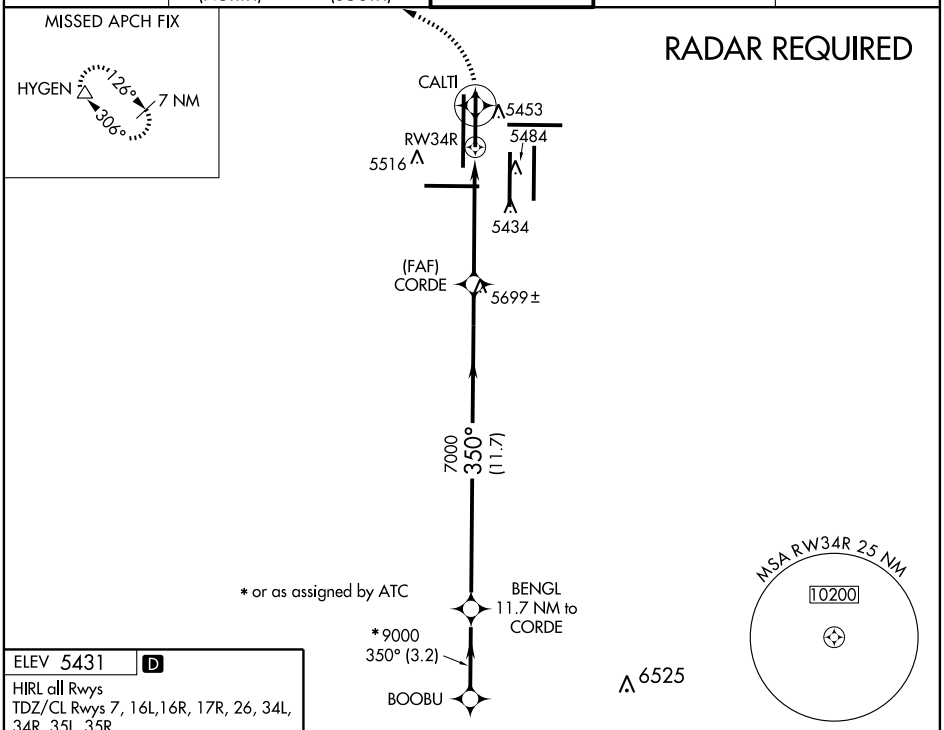

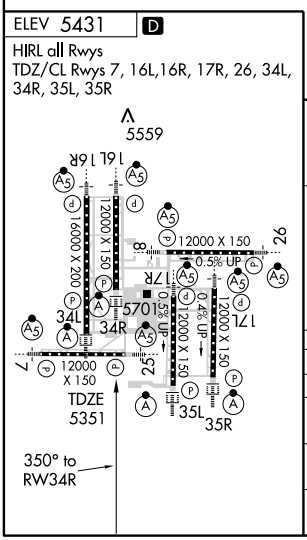

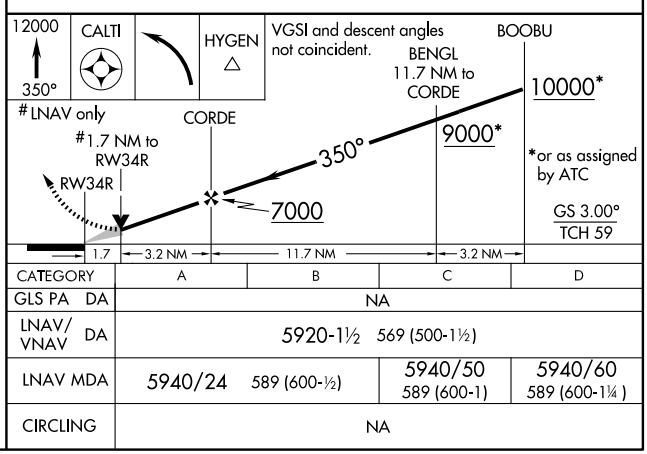

CATEGORY	A	B	C	D
GLS PA DA	NA			
LNAV/VNAV DA	5920-1½ 569 (500-1½)			
LNAV MDA	5940/24 589 (600-½)		5940/50 589 (600-1)	5940/60 589 (600-1¼)
CIRCLING	NA			

SW-1, 19 NOV 2009 to 17 DEC 2009

SW-1, 19 NOV 2009 to 17 DEC 2009