

(HIFIL3.RZC) 08213

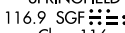
FAYETTEVILLE/ NORTHWEST ARKANSAS RGNL (X.N.A)

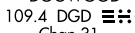
HIGHFILL THREE DEPARTURE


SL-9274 (FAA)


FAYETTEVILLE/SPRINGDALE/ROGERS, ARKANSAS

NORTHWEST ARKANSAS RGNL TOWER *
127.1 (CTAF)
RAZORBACK DEP CON*
121.0 244.57
GND CON
121.9
ASOS 119.425


SPRINGFIELD
116.9 SGF 
Chan 116
N37°21.36' W93°20.04'
L-16, H-5


DOGWOOD
109.4 DGD 
Chan 31
N37°01.41' W92°52.62'
L-16


BARTLESVILLE
117.9 BVO 
Chan 126
N36°50.06' W96°01.10'
L-15, H-6


NEOSHO
117.3 EOS 
Chan 120
N36°50.55' W94°26.14'
L-16, H-6


HARRISON
112.5 HRO 
Chan 72
N36°19.10' W93°12.80'
L-16


TULSA
114.4 TUL 
Chan 91
N36°11.78' W95°47.29'
L-15, H-6


RAZORBACK
116.4 RZC 
Chan 111
N36°14.79' W94°07.28'
L-16, H-6


WILL ROGERS
114.1 IRW 
Chan 88
N35°21.52' W97°36.55'
L-15, H-6

LITTLE ROCK
113.9 LIT 
Chan 86
N34°40.66' W92°10.83'
L-18, H-6

OKMULGEE
114.9 OKM 
Chan 96
N35°41.59' W95°51.96'
L-15, H-6

McALESTER
112.0 MLC 
Chan 57
N34°50.97' W95°46.94'
L-17, H-6

HOT SPRINGS
110.0 HOT 
Chan 37
N34°28.72' W93°05.44'
L-17

FORT SMITH
110.4 FSM 
Chan 41
N35°23.30' W94°16.29'
L-16, H-6

TAKE-OFF MINIMUMS:

Rwy 16: Standard.

Rwy 34: 500-2¾ or standard with minimum climb of 227 feet per NM to 1900.

NOTE: Rwy 16, trees 1985 feet from Departure end of runway, 1020 feet right of centerline, up to 100 feet AGL/1321 feet MSL.

NOTE: Rwy 34, tower 1.99 NM from Departure end of runway, 1.29 NM left of centerline, 309 feet AGL/1729 feet MSL.

NOTE: Radar Required
NOTE: Chart not to scale.

DEPARTURE ROUTE DESCRIPTION

ALL AIRCRAFT CLEARED AS FILED.

TAKE-OFF RUNWAY 16: Climbing right turn via heading 180°. Thence. . .

TAKE-OFF RUNWAY 34: Fly via heading 336°. Thence. . .

. . . . Expect radar vectors to filed/assigned route. Climb and maintain 5,000 feet or other assigned altitude. Expect filed altitude ten minutes after departure.

LOST COMMUNICATION PROCEDURES: If communications are not established within 2 minutes after departure, climb and maintain 5,000 feet and proceed direct RZC VORTAC, then proceed on course.

HIGHFILL THREE DEPARTURE

(HIFIL3.RZC) 08213

FAYETTEVILLE/SPRINGDALE/ROGERS, ARKANSAS

FAYETTEVILLE/ NORTHWEST ARKANSAS RGNL (X.N.A)

SC-1, 11 MAR 2010 to 08 APR 2010

SC-1, 11 MAR 2010 to 08 APR 2010